

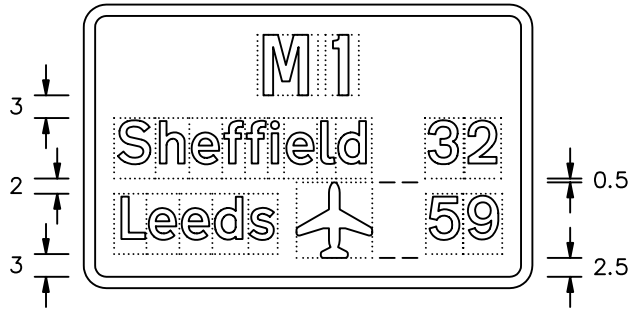
Drawing No.
P 2911

Related Drawing
S 30

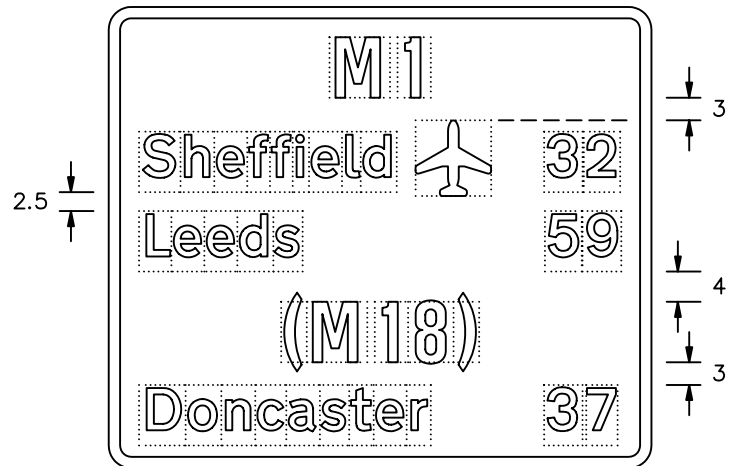
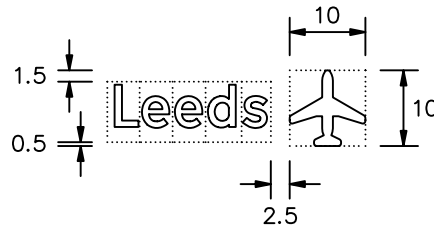
Before using this drawing, confirm that it has not been superseded.

© CROWN COPYRIGHT

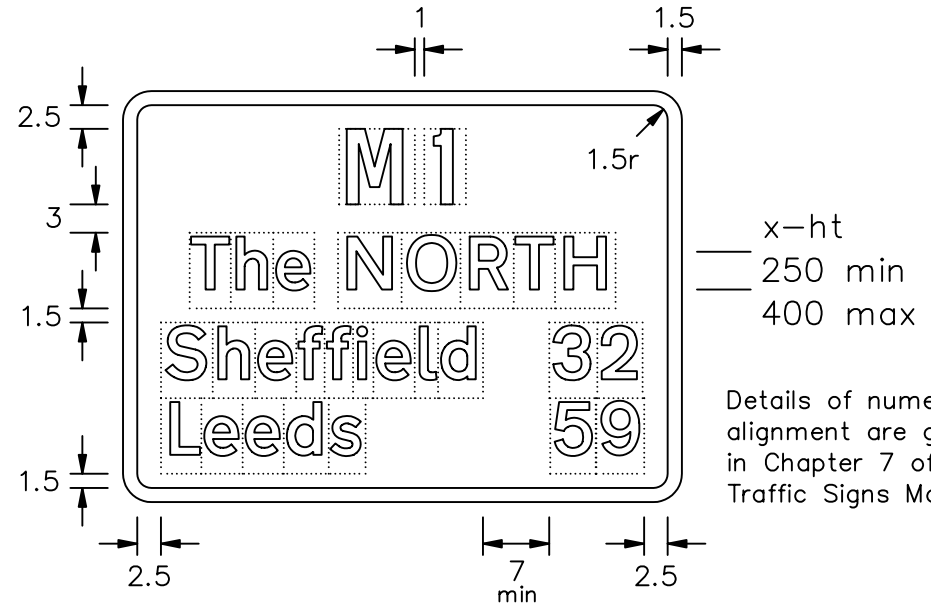
- NOTES: 1. The legend is from the Transport Medium alphabet at the x-heights shown.
2. Aircraft symbol details are given on drawing S 30.
3. The tile outlines do not form part of the signs.
4. COLOURS : Background ----- BLUE
Legend, Symbol & Border --- WHITE
5. DIMENSIONS : x-heights are in millimetres, other dimensions are in stroke widths. (4sw = x-height)
6. See Chapter 7 of the Traffic Signs Manual for further design guidance.



VARIANT



VARIANT



Details of numeral alignment are given in Chapter 7 of the Traffic Signs Manual

P2911

Department for
Transport

Title: Motorway Informatory Signs
ROUTE CONFIRMATORY SIGN

Issue: Date: Drawn by: Dimensions:
A: 6.7.94 S.P./L.W. SEE
B: 25.11.04 Approved by: NOTE 5
C: R.M.

Drawing No.
P 2911