




# H11254 Sound of Harris




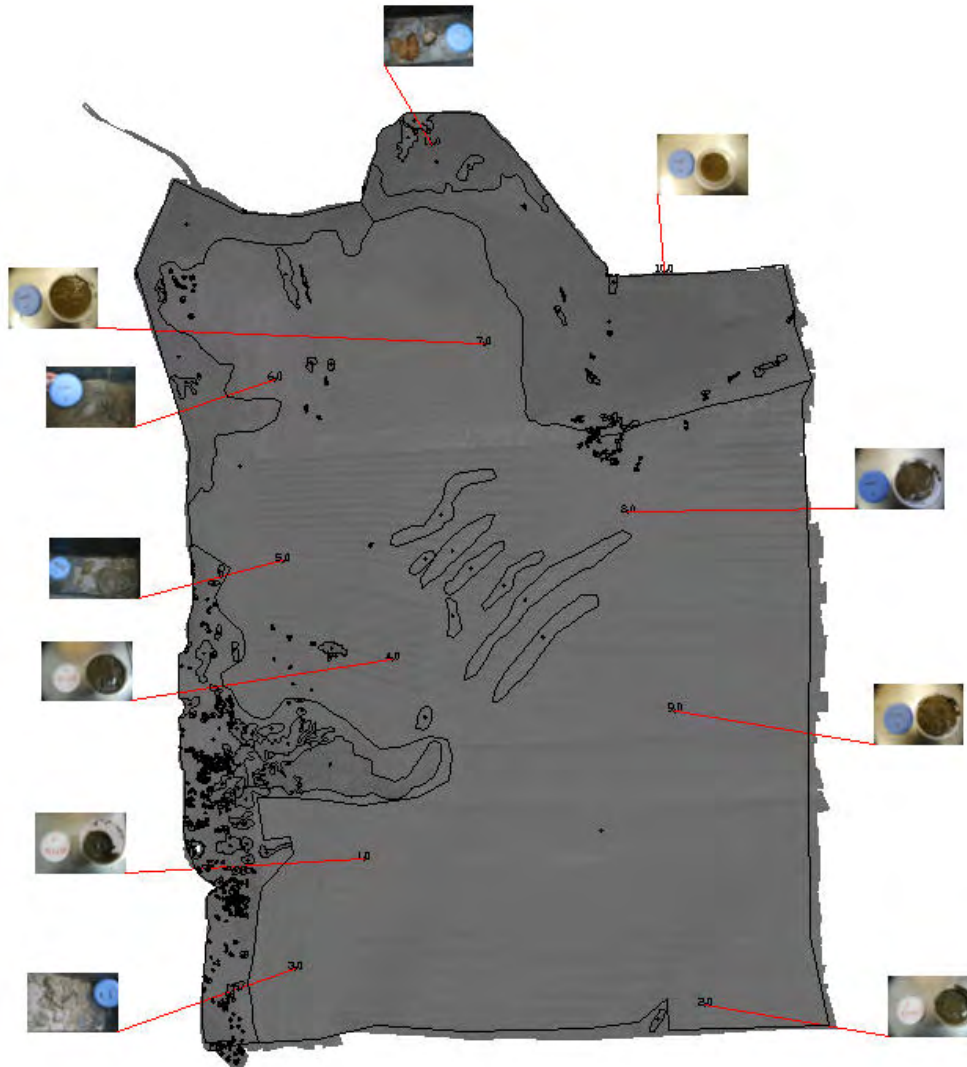
# HI1254 Sound of Harris



# HM255 Approaches to Stornoway



# H11255 Approaches to Stornoway



# HI1238 Flannan Island to Whale Rock



St Kilda

- GNSS tide
- VORF Validation
- 2-120 m
- 2 Blocks ~1200 km<sup>2</sup>

